

## **ADRILINK**

- ADRIatic Landscape Interpretation Network -

## **Transnational Protocol of Cooperation**

**Deliverable T2.5.1**





1. The need to promote Landscape Tourism in Adriatic Region through the creation of a network of Landscape Interpretation Centres
2. The ADRILINK project
3. Protocol of Cooperation
4. Annex I – New adhesions to the Protocol
5. Annex II – List of new signatories

## **1. The need to promote Landscape Tourism in Adriatic Region through the creation of a network of Landscape Interpretation Centres**

Adriatic and Ionian (AI)'s landscapes are highly fragmented because of urbanisation, transport infrastructure and intensive agriculture. Land use is the principal driver for environmental change and changes in the landscape. The human demands for food, forest products and renewable energy have had a strong impact on the landscape affecting biodiversity conservation and water management—including effects of droughts and floods as well as water quality. As the coastal population grows and urbanises, natural coastal habitats and landscapes get further fragmented, the land use changes towards more anthropogenic with the corresponding change in the landscapes leading to decreasing the integrity of coastal landscapes and ecosystems. In addition, although tourism is already one of the fastest growing economic activities in the AI region, and one of the main contributors to the area's GDP, there two key issues that should be dealt with: seasonal and spatial concentration of tourists.

The AI territories must cope with over-tourism during summer, while facing socio-economic impasse during the rest of the year. Cultural and natural heritage in the AI area is at risk due to an unsustainable dominating tourism paradigm, which sees the Adriatic and Ionian areas fully crowded during summer months, especially the coastal and marine space, while the rest of the year tourism remains far from being fully exploited. In this regard, cultural and natural tourism seems to be the strategic solution trying to overcome this structural problem, to diversify tourist flows and ensure a constant tourist presence in every season.

A recent report from the European Commission Joint Research Centre (JRC) on tourism behaviours showed new preferences for low tourist density destinations and outdoor activities.<sup>1</sup> The OECD indicates that a significant proportion of jobs are at risk in European destinations given the large share of tourism in the local economy. The very hard impact of the COVID19 pandemic, on AI economies, employment and the tourism industries has put in focus the necessity to rethink the sector and find ways for a safer, greener and more sustainable recovery of tourism<sup>2</sup>.

---

<sup>1</sup> Marques Santos, A., Madrid, C., Haegeman, K. and Rainoldi, A., Behavioural changes in tourism in times of Covid-19, Publications Office of the European Union, Luxembourg, 2020, ISBN 978-92-76-20401-5, doi:10.2760/00411, JRC121262

<sup>2</sup> <https://www.oecd.org/coronavirus/policy-responses/tourism-policy-responses-to-the-coronavirus-Covid-19-6466aa20/>



Furthermore, the pandemic issues also stressed more than in the past the high relevance of the Landscape as Digital Content and a possible smart tourism resource. It can be interpreted from a twin perspective: as a type of digital content offered to visitors and as a highly valuable scenic tourism resource. Smart tourist destinations represent the overcoming of mature tourist destinations, with management and promotion approaches based on the potential afforded by information technologies. The changing dynamics triggered by these new challenges are based in particular on technology being made to serve tourists, applying sustainable criteria in destination management and quickly responding to visitors' needs; in other words, a broad range of new possibilities that project the sector's current image of leadership, with strategic and dynamic definitions that will define the most immediate future.

Smart tourism brings many advantages to environmental and cultural heritage by boosting its value and identification as a cultural resource. Using digital techniques to promote and manage destinations puts resources more within visitors' reach, provides more opportunities for interaction, and builds the tourist image of landscape-related places. ICTs turn the places visited into smart destinations that steadily become more competitive through the inherent sustainable use of resources. They also make it easier both to integrate visitors into the architectural, environmental, and socioeconomic environment, and to disseminate the scenic values of abandoned mining areas. This technological process, which is complicated and costly at the start-up stage, represents an improvement on traditional tourist models.

Developed amid the crisis, the ADRILINK project is contributing to define in a careful and conscious way the concept of landscape to fully exploit the potential for building a territorial development project able to enhance the local economy, through the valorisation of local heritage, the creation of new enterprises linked to the territory, thus boosting the right balance between conservation, protection and innovation.

## **2. The ADRILINK project**

ADRILINK aims to promote Landscape Tourism in Adriatic Ionian Region through the creation of a network of Landscape Interpretation Centres, conceived as nodal points of selected thematic paths and routes, digitally connected through an ICT platform, ensuring the integrated management of tourist services, fostering innovative solutions. The project

provides new models of sustainable tourism management aimed at reducing tourism seasonality through the valorisation of natural and cultural landscapes as common assets that can be visited throughout the year.

By promoting activities for valorising European natural and cultural heritage as key layer of human well-being, the ADRILINK project contributes to strengthen the Adriatic-Ionian Region Identity as unique touristic destination. It is conceived as a "Community-Based Project" where the community is the key actor in "thinking/rethinking" its own landscape, using different interpretative keys as history and arts, culture, crafts, paths and traditions, typicality in order to rebuild its own past, understand the present and plan the future as well.

To achieve this objective, the project will:

- Define new territorial reorganization strategies that promote a quality cultural and tourist offer, supporting at the same time the preservation of cultural and natural landscapes
- Support the increase of competitiveness of the economic system, including tourism, encouraging the creation of new businesses, innovation and supporting the internationalization of existing companies
- Support the modernization of the natural and cultural heritage sector, raising awareness and engaging new audiences also through the digitalization and the realization of open networks

The partners of this project are:

- Albanian Development Fund
- City of Gradiška
- CORILA - Consortium for Managing Research Activities in the Venice Lagoon
- Development centre Murska Sobota
- Early Childhood Education, Social Policy and Sports Agency of Serres Municipality
- Municipality of Jesi
- Municipality Mošćenička Draga
- Municipality of Tepelene
- Public institution national park „Sutjeska”



- Tourist Organization of Sremska Mitrovica
- Vrsar Tourist Board

ADRILINK focuses on the following types of action: designing the guidelines for developing Landscape Interpretation Centres, implementing the Landscape Interpretation Centres and establishing the Adriatic Landscape interpretation network (ADRILINK, implementing the ICT infrastructure to support the LICs network

Its actions include:

- Assessing experiences, best practices and mapping key stakeholders
- Organizing of the initiative "Adriatic landscape days"
- Organization of three transnational conferences on landscape
- Development of guidelines for implementing a landscape interpretation centre by participative approaches
- Establishment of link-labs
- Elaboration of thematic routes and definition of landscape maps
- Definition of 10 final plans for "landscape interpretation centre"
- Definition of business and management model for the sustainability of the centres
- Launching Adriatic landscape interpretation network
- Implementation of a web-gis/digital platform and landscape route application for smartphone and tablet
- Implementation of virtual routes by means of multimedia didactic panels and info-system within the LICs
- Development of the "landscape lovers" multi-service card
- Launching common sustainable strategy for ADRIATIC landscape destination system

The conclusions derived from these actions form the basis of the present Protocol of Cooperation (PoC). The project partners identified as main element for the development of sustainable landscape tourism in Adriatic Ionian region the need for cooperation through a transnational strategy. The future cooperation envisaged by the present PoC aims to engage in this effort not only the project partners but also other regions, destinations and stakeholders, universities, research centres, NGOs and other civil society organizations - that could have an active role in disseminating, using and capitalizing of ADRILINK results.

## **ADRILINK**

### **PROTOCOL OF COOPERATION**

*The objective of this document is to ensure the continuity of the transnational and multi-stakeholder dynamic of cooperation initiated by the ADRILINK project, financed by the European Program Interreg Adrion. Signatories must adhere to its overall philosophy and commit to its provisions to amplify its impact at all levels.*

ADRILINK project aims to promote Landscape Tourism in Adriatic Region through the creation of a network of Landscape Interpretation Centres, conceived as nodal points of selected thematic paths and routes, digitally connected through an ICT platform, ensuring the integrated management of tourist services, fostering innovative solutions.

The Signatories (also referred to as “the Parties” in this document) are aware of the need to reduce tourism seasonality through the valorization of natural and cultural heritage as common assets that can be visited throughout the year. ADRILINK is committed to support all Signatories (ADRILINK partners and new additional stakeholders) in promoting and valorizing European landscapes and its natural and cultural heritage as key layer of human well-being contributing to strengthen the Adriatic Region Identity as unique touristic destination.

ADRILINK Network itself will continue to promote sustainable landscape tourism through the Common Sustainable Strategy for Adriatic Landscape Destination System that will be available as a landmark to increase knowledge and expertise, and together with the implementation of the DGT Platform will assure transferability of project outputs.

Adrilink Network will cooperate to implement a common ICT Infrastructure to support the LICS Network over the end of the project. The ICT infrastructure consist on: (i) A web-GIS/Digital Platform ; (ii) Landscape Route App for augmented reality; (iii) Interactive corners and Digital and virtual technologies for equipping each LIC. Particularly The Dgt Platform and the App implementation will be important common tools for other cities



interested to link the landscape network. The results, data and information included in the platform will provide other organizations/regions/cities/communities with a very advanced tool for managing their local resources and implemented their LIC to be connected to the network.

By signing this Protocol of Cooperation, the Signatories agree as follows:

#### **Paragraph I: Aims and scope**

- To enhance the cooperation and advocacy efforts to secure the deployment of year- round tourism in the Adriatic-Ionian area, also by extending the signature of this PoC to new key stakeholders from the area and other European regions facing the same challenges;
- To promote and foster close collaboration on policy approaches in the field of sustainable and responsible landscape tourism development in Adriatic-Ionian and to ensure a more strategic framework for cooperation at all levels between the Parties;
- To promote knowledge sharing with the view of fostering coordination and synergies in the fields of work of the Parties;
- To identify initiatives of common interest and to raise awareness of the work of the Parties at national, international and regional level;
- To build on each other's work and know-how, particularly in the field of sustainable responsible landscape tourism development throughout the year;
- To collaborate and test the results of common activities;
- To encourage a better consideration of the territorial needs and community based policy-making;
- To implement, develop and promote a DGT infrastructure (Digital platform + Web app "Landscape Routes" for supporting Common Sustainable Strategy for Adriatic Landscape Destination Systema.
- To cooperate for promoting "Landscape Lover" card, as innovative tool for supporting integrated commercial policies at network level. the "Landscape Lovers" Card will be a tourist & travel card which includes free entry to LICs or

discounts at tourist affiliated attractions including museums, tours, restaurants, hotels, shops, events tickets and more.

## **Paragraph II: Areas of cooperation**

The ADRILINK framework – knowledge, implementation actions and strategy – is the scheme to be implemented by the Signatories to cooperate in future joint initiatives and projects, including the following areas:

- Sharing of knowledge and expertise with regards to sustainable responsible landscape tourism development in accordance with the respective policies, procedures and rules;
- Organization of joint training programs and capacity building workshop(s) with particular emphasis on interpretation, sustainable tourism, and skills development;
- Organization of joint events on commonly agreed themes and subjects
- Joint research, publications, and actions in the areas of mutual interest.
- Development and management of the Digital Platform and of all digital contents included

The Signatories will organize *ad-hoc* meetings (face-to-face or online), and/or periodically communicate, to review the outcomes and issues arising from their cooperation to agree on priorities and issues for future cooperation and to identify new areas of collaboration.

## **Paragraph III: Modalities of cooperation**

The Signatories will make every effort to inform each other of all issues that might affect the implementation of this Protocol of Cooperation and the necessary activities to apply the principles and methods of the ADRILINK project scheme.

## **Paragraph IV: Commitments by Signatories**



By signing this Protocol of Cooperation, the Signatories, representatives of regional and local public authorities, research institutions, private sector bodies and civil society organizations commit to:

- increase knowledge and social dialogue regarding the development of sustainable and responsible landscape tourism in each partner region;
- disseminate and transfer the results of the project to other destinations of the Adriatic-Ionian area and beyond;
- improve the “community based approach” and heritage interpretation at destination level, using and/or promoting the use of the tools/methodology produced by ADRILINK;
- mainstream its results into local, regional and national policies at all levels.

However, these commitments will be subject to the real competencies on which each signatory can act according to their functions and legal figure.

**Paragraph V: List of ADRILINK Signatories (the Parties)**

- Albanian Development Fund
- City of Gradiška
- CORILA - Consortium for Managing Research Activities in the Venice Lagoon
- Development centre Murska Sobota
- Early Childhood Education, Social Policy and Sports Agency of Serres Municipality
- Municipality of Jesi
- Municipality Mošćenička Draga
- Municipality of Tepelene
- Public institution national park „Sutjeska”
- Tourist Organization of Sremska Mitrovica
- Vrsar Tourist Board

**Paragraph VI: Duration and termination**

This PoC comes into effect as of the date of the signature by the Parties. Its duration will be three years. After this period, it may be renewed, for a period of other three years, on the basis of a tacit agreement between the Parties, unless notice of termination is given.

#### **Paragraph VII: Amendment, Annexes and information between the Parties**

Any modification of the main part of the PoC (I-X) requires the written and signed consent of all the Signatories here to become effective.

The Annexes to this PoC form an integral part thereof Annex I is conceived to increase the participation and commitment of additional stakeholders to disseminate, use and capitalize ADRILINK results.

Each ADRILINK partner is thus invited to promote the signature of the annex to this PoC by additional regional and local authorities, destinations or other stakeholders that might want to collaborate.

The Annex I is slightly customizable by the Parties in order to specify, when needed, the modality of the specific collaboration of the new Signatories. The annexes with the new joining Signatories must be shared by the promoter with the rest of ADRILINK partners, both before the signature takes place and after, in order to keep track of all new Signatories.

All new Signatories will be inscribed in Annex II. This annex will be kept and periodically updated by the partners of ADRILINK. At least once a year the Parties shall consolidate the updated list, including the overall situation concerning new adhesions and update the mailing list for communications.

#### **Paragraph VIII: Language and use of the visual image of ADRILINK**

The language of this PoC is English and will be the only valid version of it. Nevertheless, the Parties can produce and provide to the new Signatory courtesy translations in all the necessary languages. The visual image of ADRILINK will be used, when needed, for future activities promoted in the framework of this PoC with the agreement of all the Parties.

#### **Paragraph IX: Settlement of disputes**



This PoC does not imply any financial or legal liability. Any dispute that might arise concerning this PoC shall be settled amicably. If no amicable solution is deemed possible, the Signatories shall agree to the termination of this PoC.

The new Signatories (Annex I) should only sign the annex in two (2) identical original copies. The digital version shall be sent to the ADRILINK partnership, whereas one paper copy should be kept by the ADRILINK partner that promoted the new adhesion and the other by the new Signatory.

### Paragraph X: Signatures

Signatory entity: **Albanian Development Fund**

Name and Surname of the signatory:

Position:

Date and place:

Stamp and signature:

Signatory entity: **Municipality of Jesi**

Name and Surname of the signatory: Lorenzo Fiordelmondo

Position: Mayor

Date and place: 05/10/2022, Jesi

Stamp and signature:



Signatory entity: **CORILA - Consortium for Managing Research Activities in the Venice Lagoon**

Name and Surname of the signatory: Pierpaolo Campostrini

Position: Managing Director of CORILA

Date and place: 07/11/2022 Venice

Stamp and signature:

*Pierpaolo Campostrini*



S. Polo 19  
30125 Venezia  
P. IVA 03338290277



**Paragraph X: Signatures**

Signatory entity: **Albanian Development Fund**

Name and Surname of the signatory: **Dritan Agolli**

Position: **Executive Director**

Date and place: **08 November 2022, Tirana**

Stamp and signature





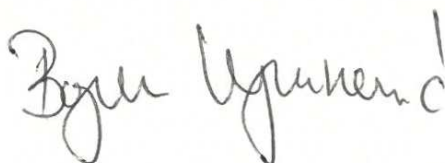
Signatory entity: **City of Gradiška**

Name and Surname of the signatory: Bojan Vujanović

Position: City Manager

Date and place: 05/10/2022, Jesi

Stamp and signature:





Signatory entity: **Public institution national park „Sutjeska”**

Name and Surname of the signatory: **MILOŠ HOBO**

Position: **ACTING DIRECTOR**

Date and place: **03. 1. 2022. TIENTIŠTE**  
**No: 01/1-3338**

Stamp and signature:



Signatory entity: **Early Childhood Education, Social Policy and Sports Agency of  
Serres Municipality**

Name and Surname of the signatory: Gatsios Ioannis

Position: President of the Administrative Board

Date and place: 05/10/2022, Jesi

Stamp and signature:

  
  
**ΓΑΤΣΙΟΣ ΑΝ. ΙΩΑΝΝΗΣ**  
**ΠΡΟΕΔΡΟΣ**



Signatory entity: **Municipality Moščenicka Draga**

Name and Surname of the signatory: Zoran Soldatić

Position: senior expert associate for the EU project

Date and place: 05/10/2022, Jesi

Stamp and signature:





Signatory entity: **Vrsar Tourist Board**

Name and Surname of the signatory: Klara Trošt Lesić

Position: Director

Date and place: 05/10/2022, Jesi

Stamp and signature:

*Klara Trošt Lesić*



Signatory entity: **Tourist Organization of Sremska Mitrovica**

Name and Surname of the signatory: Dušan Drča

Position: Director of the Tourist Organization of Sremska Mitrovica

Date and place: 01.11.2022.

Stamp and signature:




Signatory entity: **Development centre Murska Sobota**

Name and Surname of the signatory: Bojan Kar

Position: Director

Date and place: 05/10/2022, Jesi

Stamp and signature: 



Signatory entity: **Municipality of Tepelene**

Name and Surname of the signatory: Aleksander Toti

Position: Director for International Relations

Date and Place: 05/10/2022, Jesi

Stamp and signature:



## **ANNEX I**

### **New adhesions to ADRILINK Protocol of Cooperation**

By signing this Protocol of Cooperation, the Signatory, representative of:

- ☐ National public authority
- ☐ Regional public authority
- ☒ Local public authority
- ☐ Interest groups (including NGOs)
- ☐ International organizations
- ☐ Private sector body
- ☐ Other (please specify)

Commits to:

- ☐ Consider the philosophy, the aim and recommendations of ADRILINK described in its Protocol of Cooperation, as well as its long-term vision based on its outcomes and deliverables;
- ☐ Increase knowledge and social dialogue regarding the development of sustainable landscape tourism in its own reference area or territory;
- ☐ Adopt a regional action plan for landscape tourism inspired by ADRILINK proposal that can provide to the Signatories efficient and concrete tools of management;
- ☐ Disseminate and transfer the transnational strategy to its own area or other destinations of the Adriatic-Ionian area (specify if needed);
- ☐ Improve community based policy development and tourism planning at destination level, using the tools/methodology produced by ADRILINK
- ☐ Mainstream its results into local, regional and national policies and foster coordination at all levels;
- ☐ Position its destination, by improving its quality and sustainability to ensure a year- round recovery of the sector.

Signing this Annex of the ADRILINK Protocol of Cooperation my entity becomes part of the ADRILINK network of Signatories and PoC. The duration of the agreement will follow the provisions of paragraph VI of the PoC. The rest of provisions for amendment, annexes, information between the Parties, language and settlement of disputes will also apply as foreseen by paragraphs VII to IX.

**Signatory**

## Signatory

Signatory entity:

PRO LOCO JESI APS

Name and surname of the signatory:

Alessandro Gabrielloni


Position:

Presidente

Date and place:

22/11/2022

Signature:







## Signatory

Signatory entity:

Consorzio Turistico Esino-Frasassi

Name and surname of the signatory:

Barnes, Derek Ian


Position:

President

Date and place:

22/11/2022 Serra San Quirico

Signature:



**Consorzio Turistico Esino-Frasassi**  
via Marcellini 5  
60048 Serra San Quirico (AN)  
codice fiscale e p.iva 92033440428



## Signatory

Signatory entity: FONDAZIONE PERGOLESÌ SPONTINI

Name and surname of the signatory: LUCIA CHIATTI

Position: General manager

Date and place: 21<sup>st</sup>, November 2022 – Jesi (AN) Italy

Signature:

  
  
**Fondazione  
PERGOLESÌ  
SPONTINI**

**Interreg**  
**ADRION** ADRIATIC-IONIAN  
European Regional Development Fund - Instrument for Pre-Accession II Fund



**ADRILINK**



**Signatory**

Signatory entity: **Local Employment Office of TROPOJË**

Name and surname of the signatory: DRITAN SARAQINI

0692083 204

Position: CHIEF IN CHARGE

Date and place: Tropoja on October 18, 2022

Signature:

  
**AKPA** **Interreg** **ADRION** ADRIATIC-IONIAN **ADRILINK**  
Agjencia Kombëtare e Pundërhimit dhe Afërsive European Regional Development Fund - Instrument for Pre-Accession II Fund



## Signatory

Signatory entity: **Municipality of TROPOJA**

Name and surname of the signatory: REXHE BYBERI



Position: MAYOR

Date and place: Tropoja on October 19, 2022

Signature:





### Signatory

Signatory entity: **Tourism Development Center of Valbona**

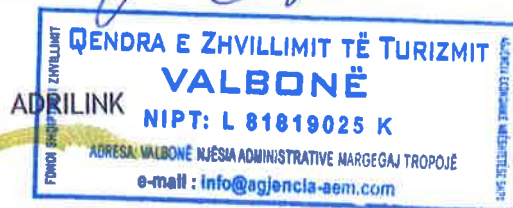
Name and surname of the signatory: **DANJELA GJELOSHAJ**

Position: Project Manager

Date and place: Valbona on October 19, 2022

Signature:

*Danjela Gjeloshaj*



VII to IX.

### Signatory


Signatory entity: **Apiary the Queen – Bosnia Herzegovina**

Name and surname of the signatory: Miloš Trninić

Position: Owner

Date and place: 05/10/2022, Jesi

Signature:





## Signatory


Signatory entity: **"INTERPRET" Valentina Vujinić s.p. Gradiška – Bosnia Herzegovina**

Name and surname of the signatory: Valentina Vujinić

Position: Owner

Date and place: 05/10/2022, Jesi

Signature:

  
\_\_\_\_\_



### Signatory


Signatory entity: **Public Company Sports Centre "SERVITIUM" Gradiška – Bosnia Herzegovina**

Name and surname of the signatory: **Miloš Vujinić**

Position: **Director**

Date and place: **05/10/2022, Jesi**

Signature:





ADRILINK




**Stakeholder agreement on the establishment of the  
Local working group „LINK-Lab“ within the activities of the  
Adriatic Landscape Interpretation Network - ADRILINK project**

The undersigned parties,

**Having regard**

the European Landscape Convention drawn up by the Congress of Local and Regional Authorities of Europe (Council of Europe);  
the Council of Europe Framework Convention on the Value of Cultural Heritage for Society,  
the EU CMS Communication „Towards an integrated approach to cultural heritage for Europe (COM(2014) 477 final),  
the EU CMS Communication „Agenda for a sustainable and competitive European tourism (COM/2007/0621 final),  
the EU Strategy for the Adriatic-Ionian Region - EUSAIR described in two documents: (1) The Communication from the European Commission to the other EU institutions, (COM (2014) 357 final of 17.06.2014); (2) The Action Plan, concerning the European Union Strategy for the Adriatic and Ionian Region which complements the Communication (SWD(2014) 190 final of 17.06.2014),  
the EU CMS EU Communication „Biodiversity Strategy for 2030 Bringing nature back into our lives (COM/2020/380 final)

Considering that the landscape has an important public interest role in the cultural, ecological, environmental and social fields, and constitutes a resource favorable to





economic activity; contributes to the formation of local cultures and that it is a basic component of the European natural and cultural heritage, contributing to human well-being and consolidation of the European identity;

Acknowledging that the landscape is an important part of the quality of life for people everywhere: in urban areas and in the countryside, in degraded areas as well as in areas of high quality, in areas recognized as being of outstanding beauty as well as everyday areas;

Noting that developments in agriculture, forestry, industrial and mineral production techniques and in regional planning, town planning, transport, infrastructure, tourism and recreation and, at a more general level, changes in the world economy are in many cases accelerating the transformation of landscapes;

Wishing to respond to the public's wish to enjoy high quality landscapes and to play an active part in the development of landscapes;

Believing that the landscape is a key element of individual and social well-being and that its protection, management and planning entail rights and responsibilities for everyone;

**Agree**

to enter into a collaborative agreement for the establishment and implementation of a Local co-design working group named „LINK-Lab“ with the aim of developing the shared vision of the landscape theme and the strategic development guidelines on which to build the Landscape Interpretation Center of the ADRILINK project within the area of the project partner Sutjeska National park.

The „LINK-Lab“ is a body with an advisory role for the ADRILINK project that will guarantee the quality of the project results taking into account the objectives of the project and will disseminate the activities and results through its communication channels.





ADRILINK

project and will disseminate the activities and results through its communication channels.

The participation to the „Link-lab“ through the signature of this agreement remains open to other stakeholders interested in the promotion and valorization of landscape and its heritage in the framework of the ADRILINK project activities.

Place and date TJENTISTE

Signing parties and signature:

- 1) PD „ZELENGORA“ FOČA, KARLO SIMONIC' Karlo Simonovic
- 2) CERTIFIED GUIDE ELEZ DEJAN Elez Dejan
- 3) SEOSKO DOMACINSTVO „KOVACEVIC“ Elez Kovacevic
- 4) KAMP „HIGHLANDER“ VJESKO SLAVIC Vjesko Slavic
- 5) KAMP „TARA-RAFT“ MIRKO DAVIDOVIC' Mirko Davidovic
- 6) KAMP „SUTJESKA“ SAVIC' MARKO Marko Savic
- 7) GUESTHOUSE RADONIC' - MILOVAN RADONIC' Milovan Radonic
- 8) RESTORAN „TENTORINUM“ TJENTISTE Bebek





**Signatory**

Signatory entity: **Tourist organization of Foca Municipality**

Name and surname of the signatory: **Spomenka Popadić**

Position: **Director**

Date and place: **4. 11. 2022, Foča**

Signature: *Spomenka Popadić*





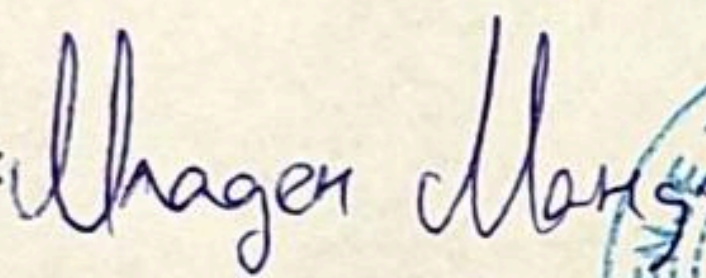

**Signatory**

Signatory entity: **Omladinski pokret Foča**

Name and surname of the signatory: **Mladen Mandić**

Position: **President**

Date and place: **4. 11. 2022, Foča**

Signature:  





### Signatory

Signatory entity: ANESER, Development Enterprise of Serres


Name and surname of the signatory: Karipidis Dimitrios

Position: President of the Administrative Board

Date and place: Serres, 05/10/2022

Signature:

  
ΑΝΑΠΤΥΞΙΑΚΗ ΕΤΑΙΡΕΙΑ ΣΕΡΡΩΝ Α.Ε. -  
ΑΝΑΠΤΥΞΙΑΚΟΣ ΟΡΓΑΝΙΣΜΟΣ ΤΟΠΙΚΗΣ  
ΑΥΤΟΔΙΟΙΚΗΣΗΣ ΝΟΜΟΥ ΣΕΡΡΩΝ  
Δ.Τ. / ΑΝ.Ε. ΣΕΡ. Α.Ε.  
ΔΙΑΧΕΙΡΙΣΗ ΠΡΟΓΡΑΜΜΑΤΩΝ - ΑΝΑΠΤΥΞΙΑΚΕΣ ΜΕΛΕΤΕΣ  
ΜΕΡΑΡΧΙΑΣ 67 - ΣΕΡΡΕΣ ΤΗΛ. 23210 64402-3  
ΑΦΜ 094 406 767 - ΔΟΥ ΣΕΡΡΩΝ  
[www.aneser.gr](http://www.aneser.gr) - [info@aneser.gr](mailto:info@aneser.gr)





### Signatory

Signatory entity: Public Benefit Purpose Enterprise of Serres Municipality

Name and surname of the signatory: Palazi Chrisanthi

Position: President of the Administrative Board

Date and place: Serres, 05/10/2022

Signature:



### Signatory


Signatory entity: Aistrati Cave

Name and surname of the signatory: Pirpiri Georgia

Position: President of the Administrative Board

Date and place: Serres, 05/10/2022

Signature:



## Signatory

Signatory entity: Katedra Čakavskog sabora općine Mošćenička Draga /

Chair of the Chakavian Council of the Municipality of Mošćenička Draga

Name and surname of the signatory: dr.sc. Elena Rudan

Position: President

Date and place: 3.10.2022, Mošćenička Draga

Signature:



## Signatory

Signatory entity: Ekomuzej Mošćenička Draga / Ecomuseum Mošćenička Draga

Name and surname of the signatory: dr. sc. Robert Mohović

Position: President

Date and place: 3.10.2022, Mošćenička Draga

Signature:





### Signatory

Signatory entity: Turistička zajednica općine Mošćenička Draga / Tourist Board of Mošćenička Draga

Name and surname of the signatory: Nensi Dretvić

Position: Director

Date and place: 3.10.2022, Mošćenička Draga

Signature:





## Signatory

Signatory entity: **Municipality Vrsar - Orsera**

Name and Surname of the signatory: Ivan Gerometta

Position: Mayor

Date and place: Vrsar, 25.11.2022.

Stamp and signature:



OPĆINA VRŠAR - ORSERA





## Signatory

Signatory entity: LOCUS Adventures

Name and surname of the signatory: Luka Miloš

Position: Owner, legal representative

Date and place: 22.11.2022., Vrsar

Signature:



## Signatory

Signatory entity: Vrsar Restaurant Association (Udruga Ugostitelja Vrsar)

Name and surname of the signatory: Oliver Ščulac

Position: Secretary, legal representative

Date and place: 01.10.2022., Vrsar

Signature:





## ANNEX I

### New adhesions to ADRILINK Protocol of Cooperation

By signing this Protocol of Cooperation, the Signatory, representative of:

- ☐ National public authority
- ☐ Regional public authority
- ☐ Local public authority
- ☐ Interest groups (including NGOs)
- ☐ International organizations
- ☐ Private sector body
- ☒ Other (please specify) HISTORIAN, CULTURAL WORKER

Commits to:

- ☐ Consider the philosophy, the aim and recommendations of ADRILINK described in its Protocol of Cooperation, as well as its long-term vision based on its outcomes and deliverables;
- ☒ Increase knowledge and social dialogue regarding the development of sustainable landscape tourism in its own reference area or territory;
- ☐ Adopt a regional action plan for landscape tourism inspired by ADRILINK proposal that can provide to the Signatories efficient and concrete tools of management;
- ☐ Disseminate and transfer the transnational strategy to its own area or other destinations of the Adriatic-Ionian area (specify if needed);
- ☒ Improve community based policy development and tourism planning at destination level, using the tools/methodology produced by ADRILINK
- ☐ Mainstream its results into local, regional and national policies and foster coordination at all levels;
- ☒ Position its destination, by improving its quality and sustainability to ensure a year- round recovery of the sector.

Signing this Annex of the ADRILINK Protocol of Cooperation my entity becomes part of the ADRILINK network of Signatories and PoC. The duration of the agreement will follow the provisions of paragraph VI of the PoC. The rest of provisions for amendment, annexes, information between the Parties, language and settlement of disputes will also apply as foreseen by paragraphs VII to IX.



## Signatory

Signatory entity: Miljan Garčević

Name and surname of the signatory: Miljan Garčević

Position: Historian

Date and place:

03. 11. 2022. SREMSKA MITROVICA

Signature:

Miljan Garčević

---





## ANNEX I

### New adhesions to ADRILINK Protocol of Cooperation

By signing this Protocol of Cooperation, the Signatory, representative of:

- ☐ National public authority
- ☐ Regional public authority
- ☐ Local public authority
- ☐ Interest groups (including NGOs)
- ☐ International organizations
- ☒ Private sector body
- ☐ Other (please specify)

Commits to:

- ☐ Consider the philosophy, the aim and recommendations of ADRILINK described in its Protocol of Cooperation, as well as its long-term vision based on its outcomes and deliverables;
- ☒ Increase knowledge and social dialogue regarding the development of sustainable landscape tourism in its own reference area or territory;
- ☐ Adopt a regional action plan for landscape tourism inspired by ADRILINK proposal that can provide to the Signatories efficient and concrete tools of management;
- ☐ Disseminate and transfer the transnational strategy to its own area or other destinations of the Adriatic-Ionian area (specify if needed);
- ☐ Improve community based policy development and tourism planning at destination level, using the tools/methodology produced by ADRILINK
- ☐ Mainstream its results into local, regional and national policies and foster coordination at all levels;
- ☐ Position its destination, by improving its quality and sustainability to ensure a year- round recovery of the sector.

Signing this Annex of the ADRILINK Protocol of Cooperation my entity becomes part of the ADRILINK network of Signatories and PoC. The duration of the agreement will follow the provisions of paragraph VI of the PoC. The rest of provisions for amendment, annexes, information between the Parties, language and settlement of disputes will also apply as foreseen by paragraphs VII to IX.



## Signatory


Signatory entity: Seosko turističko domačinstvo "Mila"

Name and surname of the signatory: Marijana Došen

Position: The owner of a rural tourist household

Date and place: 04.11.2022. SREMSKA MITROVICA

Signature:







## ANNEX I

### New adhesions to ADRILINK Protocol of Cooperation

By signing this Protocol of Cooperation, the Signatory, representative of:

- ☐ National public authority
- ☐ Regional public authority
- ☐ Local public authority
- ☐ Interest groups (including NGOs)
- ☐ International organizations
- ☒ Private sector body
- ☐ Other (please specify)

Commits to:

- ☐ Consider the philosophy, the aim and recommendations of ADRILINK described in its Protocol of Cooperation, as well as its long-term vision based on its outcomes and deliverables;
- ☒ Increase knowledge and social dialogue regarding the development of sustainable landscape tourism in its own reference area or territory;
- ☐ Adopt a regional action plan for landscape tourism inspired by ADRILINK proposal that can provide to the Signatories efficient and concrete tools of management;
- ☐ Disseminate and transfer the transnational strategy to its own area or other destinations of the Adriatic-Ionian area (specify if needed);
- ☒ Improve community based policy development and tourism planning at destination level, using the tools/methodology produced by ADRILINK
- ☐ Mainstream its results into local, regional and national policies and foster coordination at all levels;
- ☐ Position its destination, by improving its quality and sustainability to ensure a year- round recovery of the sector.

Signing this Annex of the ADRILINK Protocol of Cooperation my entity becomes part of the ADRILINK network of Signatories and PoC. The duration of the agreement will follow the provisions of paragraph VI of the PoC. The rest of provisions for amendment, annexes, information between the Parties, language and settlement of disputes will also apply as foreseen by paragraphs VII to IX.



## Signatory

Signatory entity: Turistička agencija "Uno travel"

Name and surname of the signatory: Snežana Janošević

Position: Director

Date and place: 1.11.2022. SREMSKA MITROVICA

Signature:

  
**Uno Travel**  
D.O.O. ZA TURIZAM,  
TRGOVINU, IZVOZ I UVOZ  
SREMSKA MITROVICA, Žitni trg 20





**Signatory**

Signatory entity: **Municipality of Foča**

Name and surname of the signatory: **Milan Vukadinović**

Position: **Mayor**

Date and place: **07.11.2022. Foča**

Signature:

*M. Vukadinović*



### Signatory


Signatory entity: City Municipality of Murska Sobota

Name and surname of the signatory: Zoran Hobljaj

Position: Acting Mayor

Date and place: 28 September 2022, Murska Sobota

Signature:





### Signatory

Signatory entity: Scout Association of Pomurje

Name and surname of the signatory: Csaba Szabó

Position: President

Date and place: 28 September 2022, Ljutomer

Signature:



### Signatory

Signatory entity: Landscape Park Goričko

Name and surname of the signatory: Stanka Dešnik

Position: Director

Date and place: 28 September 2022, Grad

Signature:



## Signatory

Signatory entity: AGROFERMA XHEVITI

Name and surname of the signatory: KRESHNIK HEQIMAJ

Position: FOUNDER

Date and place: 10.11.2022



Signature:



## Signatory

Signatory entity: REALITY ESCAPERS ALBANIA

Name and surname of the signatory: ORNOLD BAZAJ

Position: FOUNDER

Date and place: 11.11.2022



Signature:





## Signatory

Signatory entity: VISIT SOUTH ALBANIA

Name and surname of the signatory: BRUNO THOMA

Position: FOUNDER

Date and place: 10.11.2022



Signature:

